

MT. DIABLO
BASE and MERIDIAN

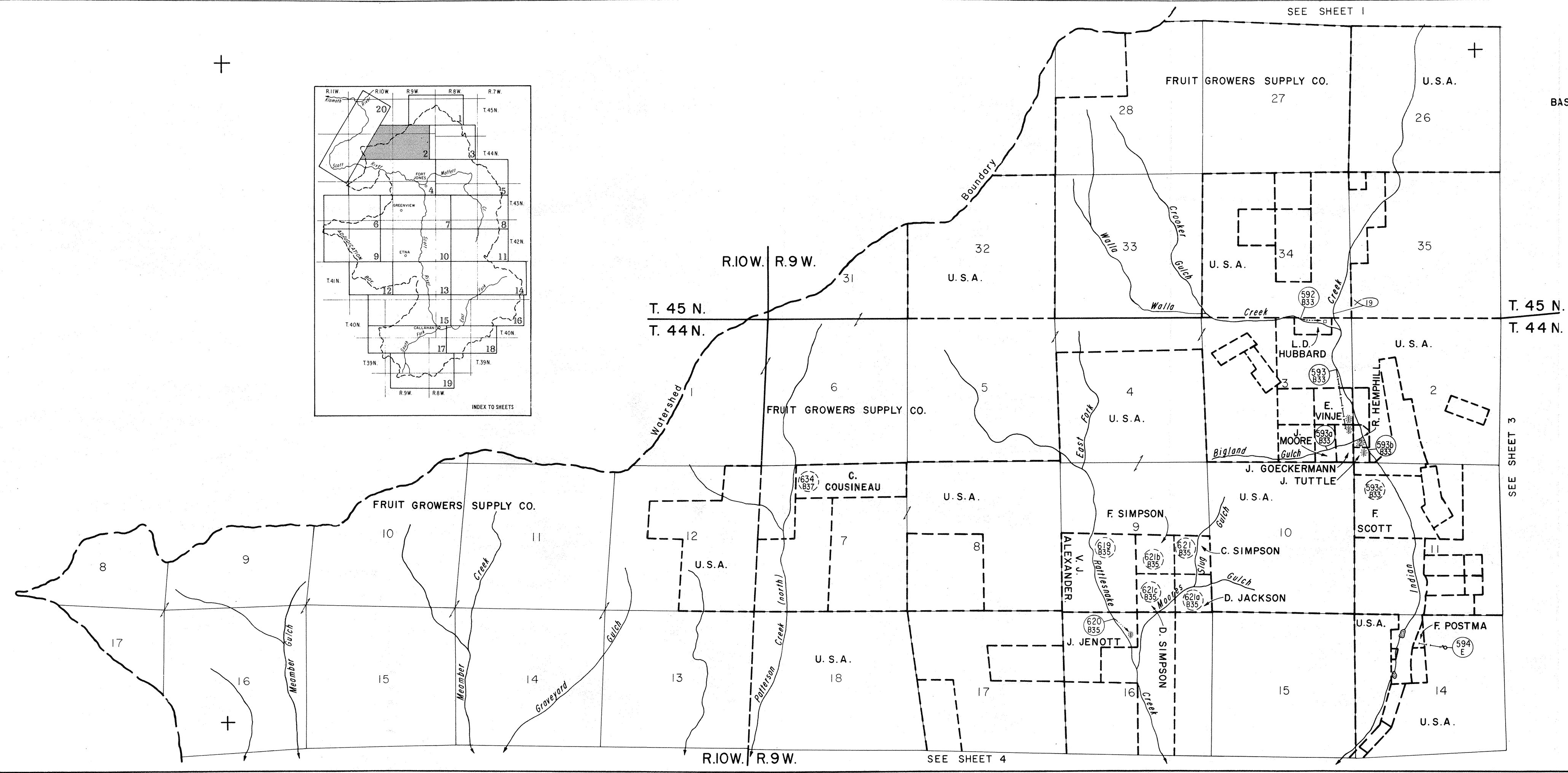
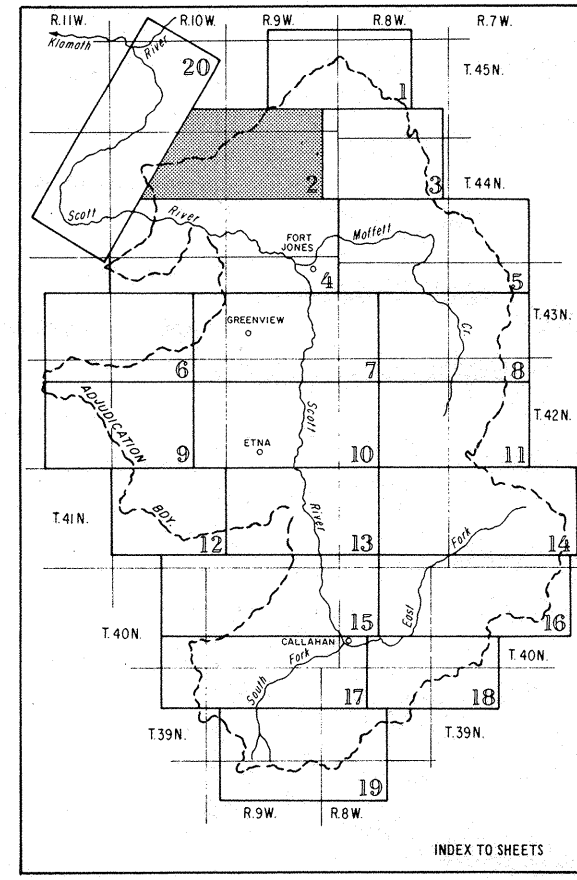

LEGEND

- c CORN
- t ORCHARD
- g GRAIN
- p PASTURE
- a ALFALFA
- h HAY
- si SUBIRRIGATED
- PUMP
- o WELL
- o SPRING
- ~ CREEK
- DITCH
- PIPELINE OR FLUME
- ROAD
- TOWNSHIP LINE
- SECTION LINE
- - - PROPERTY LINE
- U.S.G.S. GAGING STATION
- 19 LOCATION OF INSTREAM FLOW ALLOTMENT
- 57, 82 POINT OF DIVERSION AND SCHEDULE NUMBER
- 58, 83 PROPOSED POINT OF DIVERSION
- IRRIGATED LAND
- PRESENTLY NOT IRRIGATED

State of California
THE RESOURCES AGENCY
STATE WATER RESOURCES CONTROL BOARD

SCOTT RIVER STREAM SYSTEM

SHOWING
DIVERSIONS and IRRIGATED LANDS
SISKIYOU COUNTY
1979



SEE SHEET 1

T. 45 N.
T. 44 N.

R.10W. R.9W.

T. 45 N.
T. 44 N.

SEE SHEET 3

SEE SHEET 4

R.10W. R.9W.