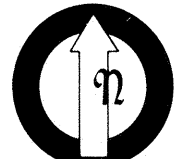


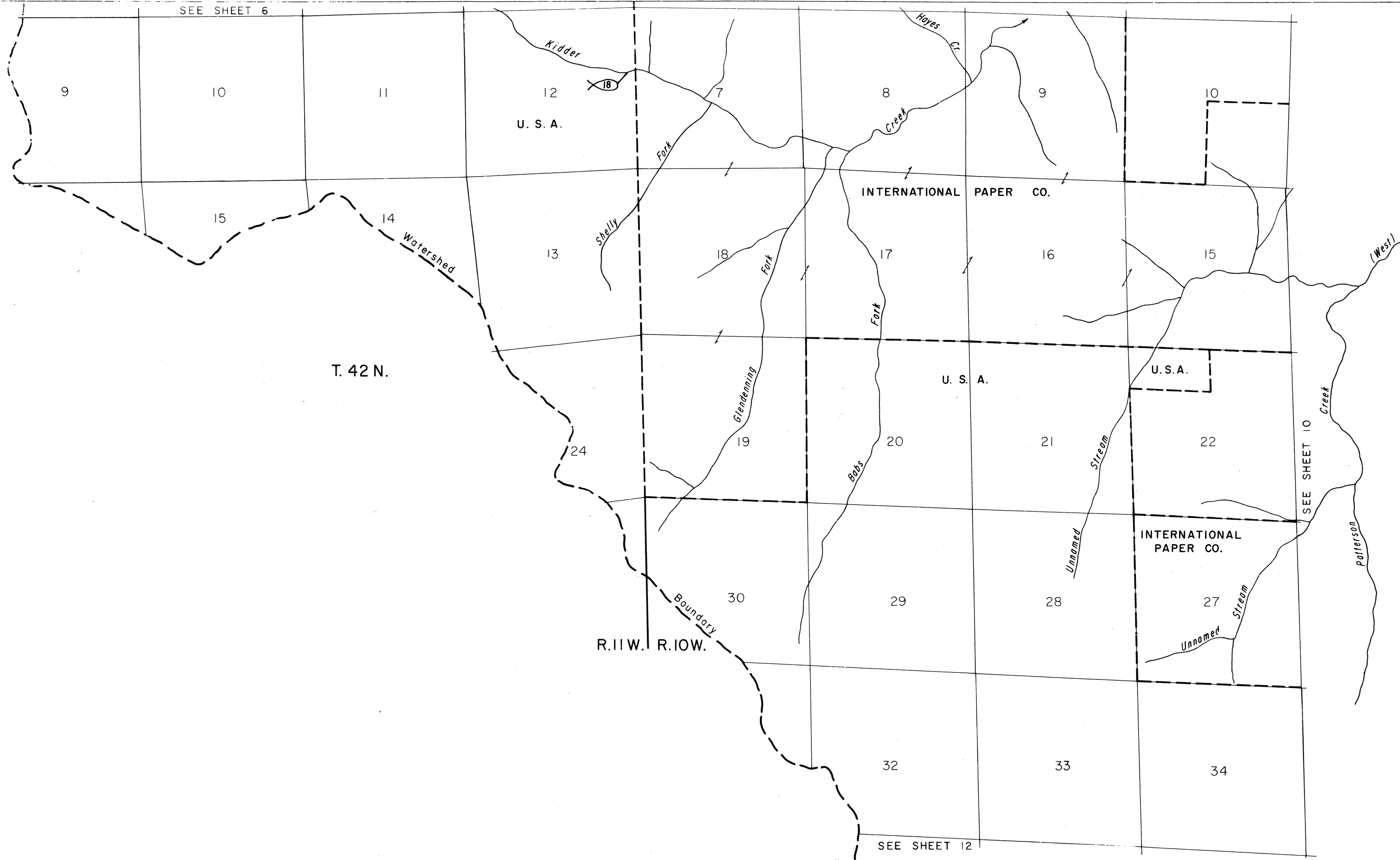
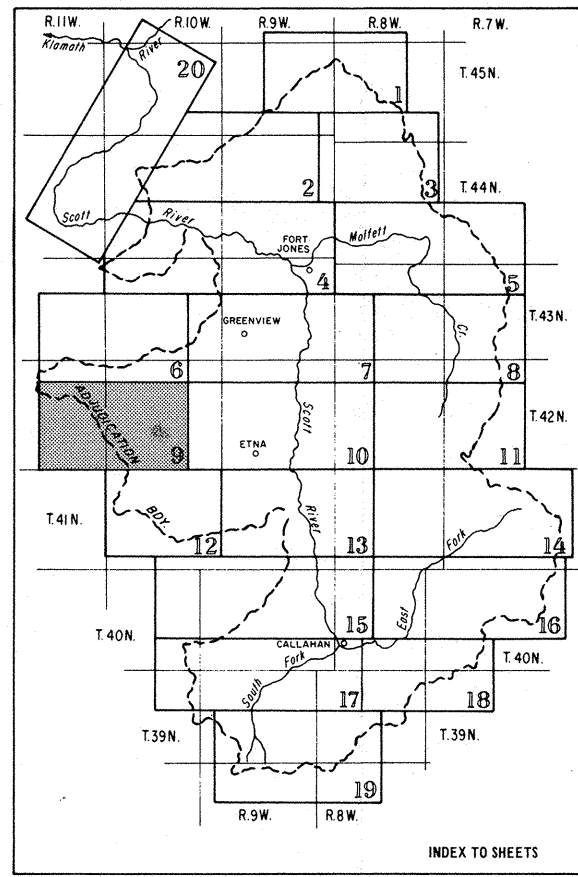
SEE SHEET 6



MT. DIABLO
BASE and MERIDIAN

LEGEND

- c CORN
- t ORCHARD
- g GRAIN
- p PASTURE
- a ALFALFA
- h HAY
- si SUBIRRIGATED
- PUMP
- o WELL
- SPRING
- ~ CREEK
- DITCH
- PIPELINE OR FLUME
- ROAD
- TOWNSHIP LINE
- SECTION LINE
- PROPERTY LINE
- U. S. G. S. GAGING STATION
- ⊗ 19 LOCATION OF INSTREAM FLOW ALLOTMENT
- ⊗ 57 POINT OF DIVERSION AND SCHEDULE NUMBER
- ⊗ 82
- ⊗ 88 PROPOSED POINT OF DIVERSION
- ⊗ 83




State of California
THE RESOURCES AGENCY
STATE WATER RESOURCES CONTROL BOARD

SCOTT RIVER STREAM SYSTEM

SHOWING
DIVERSIONS and IRRIGATED LANDS

SISKIYOU COUNTY
1979



SEE SHEET 12

SEE SHEET 10