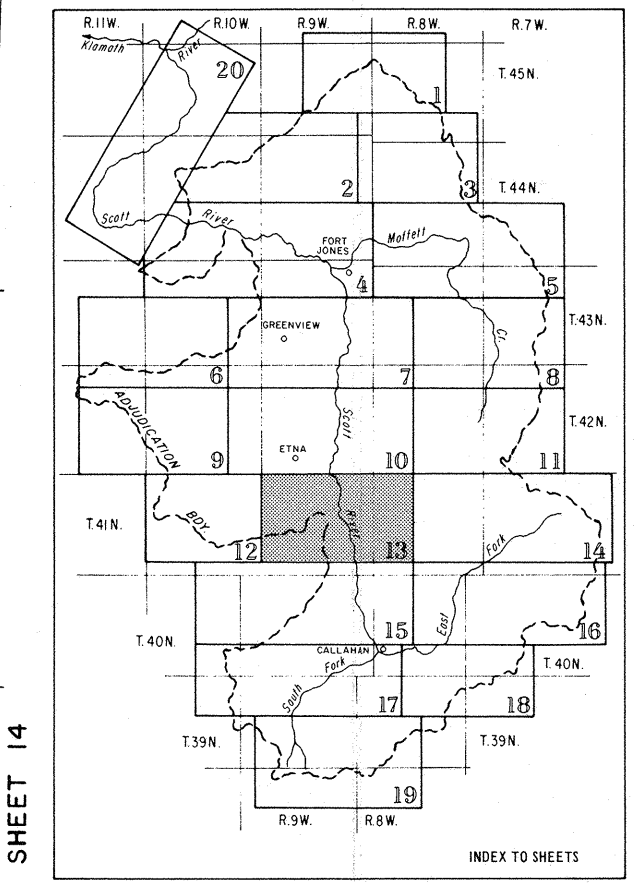



FRENCH CREEK ADJUDICATION



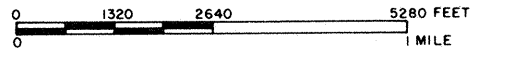
- LEGEND**
- c CORN
  - t ORCHARD
  - g GRAIN
  - p PASTURE
  - a ALFALFA
  - h HAY
  - si SUBIRRIGATED
  - PUMP
  - o WELL
  - ⊙ SPRING
  - ~ CREEK
  - DITCH
  - PIPELINE OR FLUME
  - ROAD
  - TOWNSHIP LINE
  - SECTION LINE
  - - - PROPERTY LINE
  - ⊙ U. S. G. S. GAGING STATION
  - ⊙ 19 LOCATION OF INSTREAM FLOW ALLOTMENT
  - ⊙ 57 POINT OF DIVERSION AND SCHEDULE NUMBER
  - ⊙ 58 PROPOSED POINT OF DIVERSION
  - ▨ IRRIGATED LAND
  - ▨ PRESENTLY NOT IRRIGATED
  - LIMIT OF INTERCONNECTED GROUNDWATER



State of California  
THE RESOURCES AGENCY  
STATE WATER RESOURCES CONTROL BOARD

**SCOTT RIVER STREAM SYSTEM**

— SHOWING —  
**DIVERSIONS and IRRIGATED LANDS**  
SISKIYOU COUNTY.  
1979



SEE SHEET 12

SEE SHEET 14

SEE SHEET 15

T. 42 N.  
T. 41 N.

R. 10 W. R. 9 W.

R. 9 W. R. 8 W.

SEE SHEET 10

R. 10 W. R. 9 W.

T. 41 N.

SEE SHEET 15